



Trip to:

















**545 Mill St**

Sylva, NC 28779-5546

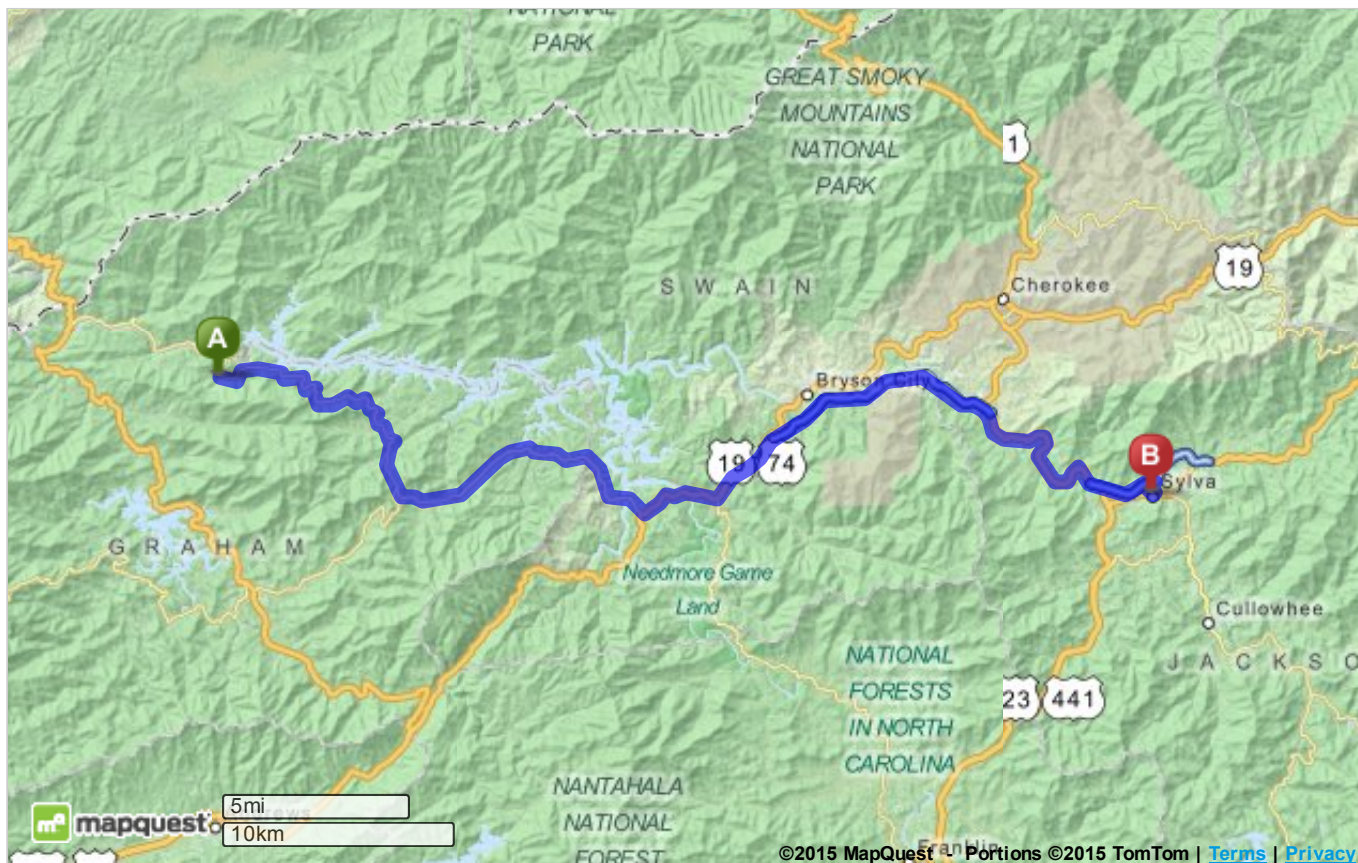
48.48 miles / 58 minutes

Notes

Fontana Village to Historic Downtown Sylva and  
Heinzelmannchen Brewery

	<b>476 Fontana Rd, Fontana Dam, NC 28733-9705</b>	Download Free App
	1. Start out going <b>north</b> on <b>Fontana Rd</b> toward <b>NC-28</b> . <a href="#">Map</a>	<b>0.04 Mi</b> 0.04 Mi Total
	 2. Take the 1st <b>right</b> onto <b>NC-28 / Fontana Rd</b> . <a href="#">Map</a> <i>If you are on NC-28 and reach Tva you've gone about 0.9 miles too far</i>	<b>1.7 Mi</b> 1.7 Mi Total
	 3. Turn <b>right</b> onto <b>NC-28 / Fontana Rd</b> . Continue to follow <b>NC-28</b> . <a href="#">Map</a> <i>If you are on Fontana Dam Rd and reach Tva you've gone about 0.2 miles too far</i>	<b>21.5 Mi</b> 23.2 Mi Total
	 4. Turn <b>left</b> onto <b>Highway 19 W / US-19 N / US-74 E / NC-28</b> . Continue to follow <b>US-74 E</b> . <a href="#">Map</a>	<b>24.4 Mi</b> 47.6 Mi Total
	5. Take <b>EXIT 83</b> toward <b>Sylva</b> . <a href="#">Map</a>	<b>0.3 Mi</b> 47.8 Mi Total
	6. Turn <b>right</b> onto <b>Grindstaff Cove Rd</b> . <a href="#">Map</a>	<b>0.3 Mi</b> 48.2 Mi Total
	7. Turn <b>left</b> onto <b>Municipal Dr</b> . <a href="#">Map</a> <i>Municipal Dr is just past Dillsboro Rd</i> <i>If you reach S Central St you've gone a little too far</i>	<b>0.2 Mi</b> 48.4 Mi Total
	8. Turn <b>right</b> onto <b>Allen St</b> . <a href="#">Map</a>	<b>0.09 Mi</b> 48.5 Mi Total
	 9. Turn <b>right</b> onto <b>Mill St / US-23 Bus S / NC-107</b> . <a href="#">Map</a> <i>Heinzelmannchen Brewery is on the right</i>	<b>0.01 Mi</b> 48.5 Mi Total
	10. <b>545 MILL ST</b> is on the <b>right</b> . <a href="#">Map</a> <i>If you reach Spring St you've gone a little too far</i>	
	<b>545 Mill St, Sylva, NC 28779-5546</b>	

Total Travel Estimate: **48.48 miles - about 58 minutes**



©2015 MapQuest, Inc. Use of directions and maps is subject to the MapQuest Terms of Use. We make no guarantee of the accuracy of their content, road conditions or route usability. You assume all risk of use. [View Terms of Use](#)