



Trip to:


















**2171 W Deep Creek Rd**

Bryson City, NC 28713-6912

35.11 miles / 50 minutes

Notes

Fontana Village to Deep Creek Waterfalls

	<b>310 Woods Rd, Fontana Dam, NC 28733-7603</b>	Download Free App
	1. Start out going <b>north</b> on <b>Woods Rd</b> toward <b>NC-28 / Fontana Rd.</b> <a href="#">Map</a>	<b>0.06 Mi</b> 0.06 Mi Total
 	2. Turn <b>right</b> onto <b>NC-28 / Fontana Rd.</b> <a href="#">Map</a>	<b>1.5 Mi</b> 1.6 Mi Total
 	3. Turn <b>right</b> onto <b>NC-28 / Fontana Rd.</b> Continue to follow <b>NC-28.</b> <a href="#">Map</a> <i>If you are on Fontana Dam Rd and reach Tva you've gone about 0.2 miles too far</i>	<b>21.5 Mi</b> 23.1 Mi Total
 	4. Turn <b>left</b> onto <b>Highway 19 W / US-19 N / US-74 E / NC-28.</b> Continue to follow <b>US-74 E.</b> <a href="#">Map</a>	<b>8.2 Mi</b> 31.3 Mi Total
	5. Take <b>EXIT 67</b> toward <b>Bryson City / Great Smoky Mts National Park.</b> <a href="#">Map</a>	<b>0.2 Mi</b> 31.5 Mi Total
	6. Turn <b>left</b> onto <b>Spring St.</b> <a href="#">Map</a> <i>If you are on Spring St and reach Kelly Bennett Rd you've gone about 0.1 miles too far</i>	<b>0.4 Mi</b> 31.9 Mi Total
	7. <b>Spring St</b> becomes <b>Veterans Blvd.</b> <a href="#">Map</a>	<b>0.3 Mi</b> 32.2 Mi Total
 	8. Turn <b>right</b> onto <b>Main St / US-19 N.</b> <a href="#">Map</a> <i>Main St is just past Academy St Deep Creek Construction is on the corner If you are on Highway 19 S and reach Thomas Aly you've gone a little too far</i>	<b>0.2 Mi</b> 32.4 Mi Total
	9. Take the 2nd <b>left</b> onto <b>Everett St.</b> <a href="#">Map</a> <i>Everett St is just past River St Cork &amp; Bean is on the corner If you reach Franklin St you've gone about 0.2 miles too far</i>	<b>0.3 Mi</b> 32.7 Mi Total
	10. Turn <b>slight right</b> onto <b>Toot Hollow Rd.</b> <a href="#">Map</a> <i>Toot Hollow Rd is just past Bryson Walk Watershed Trading Co is on the left If you are on Everett St and reach Black Hill Rd you've gone about 0.1 miles too far</i>	<b>1.7 Mi</b> 34.4 Mi Total
	11. Turn <b>left</b> onto <b>W Deep Creek Rd.</b> <a href="#">Map</a>	<b>0.7 Mi</b> 35.1 Mi Total
	12. <b>2171 W DEEP CREEK RD.</b> <a href="#">Map</a> <i>Your destination is just past Deep Creek Picnic Area Rd If you reach Deep Creek Falls And Trail Parking you've gone about 0.3 miles too far</i>	



**2171 W Deep Creek Rd**, Bryson City, NC 28713-691235.460388,  
-83.438249

(Address is approximate)

Additional Information: Waterfall - Trail Map

Places to Eat:

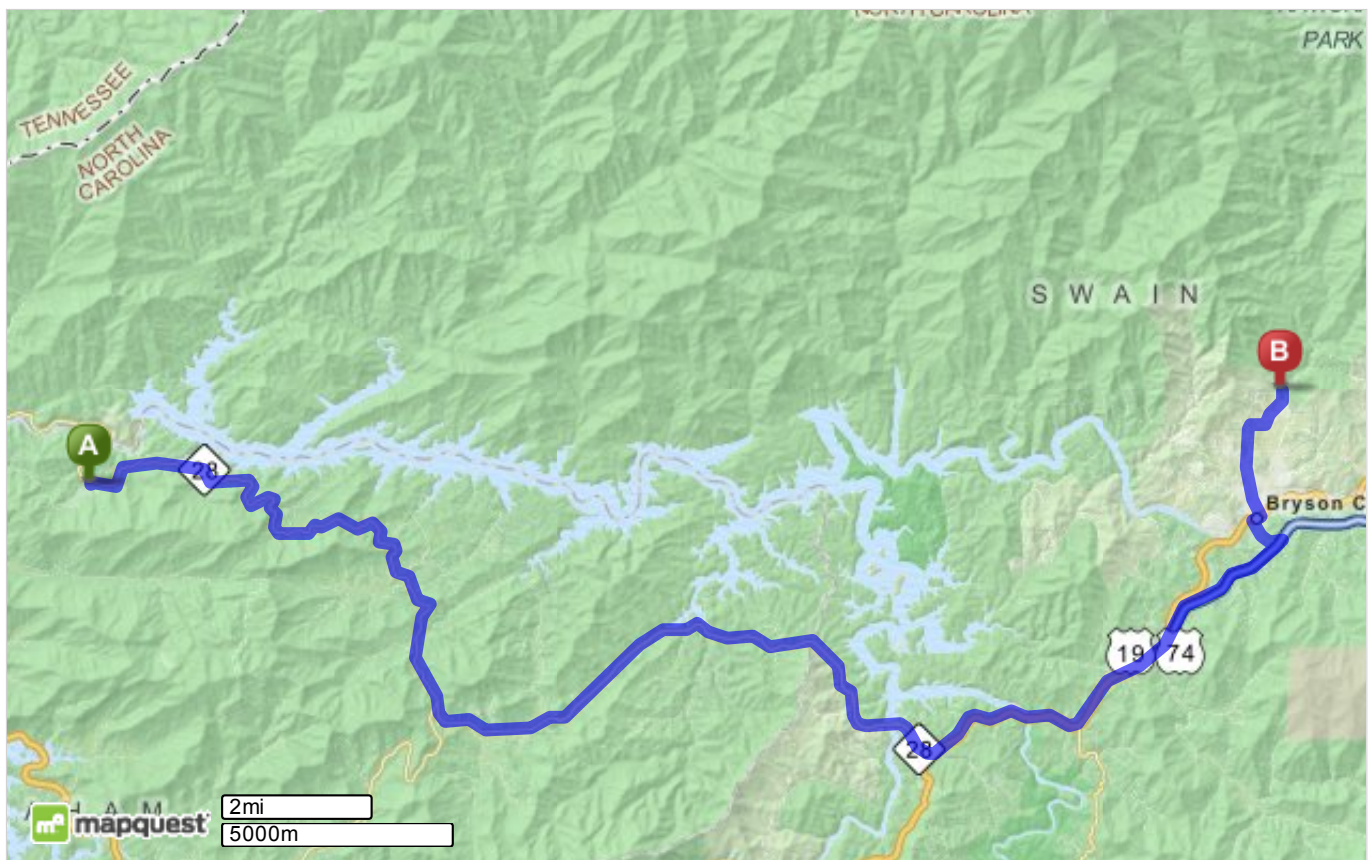
Bryson City Cork and Bean  
16 Everett St.  
Bryson City, NC 28713  
828-488-1934

Soda Pops Ice Cream Shop  
141 Everett St.  
Bryson City, NC 28713  
Cash Only

Na-Bers Drive In  
1245 Main Street  
Bryson City, NC 28713  
828-488-2877

Anthony's Italian Restaurant  
103 Depot Street  
Bryson City, NC 28713  
828-488-8898

Total Travel Estimate: **35.11 miles - about 50 minutes**



©2015 MapQuest, Inc. Use of directions and maps is subject to the MapQuest Terms of Use. We make no guarantee of the accuracy of their content, road conditions or route usability. You assume all risk of use. [View Terms of Use](#)