



## From Fontana Village Resort to Deep Creek

35.4 mi – about 49 mins



- |   |   |                             |
|---|---|-----------------------------|
| 1 | Head <b>east</b> on <b>N Carolina 28 S/Fontana Rd</b><br>Continue to follow N Carolina 28 S | go 22.9 mi<br>total 22.9 mi |
|---|---|-----------------------------|



- |   |   |                            |
|---|---|----------------------------|
| 2 | Turn left onto <b>N Carolina 28 S/US-19 N/US-74 E</b><br>Continue to follow US-74 E | go 8.2 mi<br>total 31.1 mi |
|---|---|----------------------------|



- |   |   |                            |
|---|---|----------------------------|
| 3 | Take exit <b>67</b> toward <b>Bryson City/Great Smoky Mts/National Park</b> | go 0.2 mi<br>total 31.2 mi |
|---|---|----------------------------|



- |   |                                     |                            |
|---|-------------------------------------|----------------------------|
| 4 | Turn left onto <b>Veterans Blvd</b> | go 0.8 mi<br>total 32.0 mi |
|---|-------------------------------------|----------------------------|



- |   |   |                                |
|---|---|--------------------------------|
| 5 | Take the 3rd right onto <b>Main St AT THE FIRST TRAFFIC LIGHT</b> | go 0.2 mi<br><br>total 32.2 mi |
|---|---|--------------------------------|



- |   |  |                            |
|---|--|----------------------------|
| 6 | Take the 2nd left onto <b>Everett St AT THE NEXT TRAFFIC LIGHT IN FRONT OF THE OLD COURT HOUSE</b> | go 0.3 mi<br>total 32.5 mi |
|---|--|----------------------------|



- |   |  |                            |
|---|--|----------------------------|
| 7 | CROSS THE RAILROAD TRACKS THEN Turn right onto <b>Depot St</b> | go 0.2 mi<br>total 32.6 mi |
|---|--|----------------------------|

- |   |  |                            |
|---|--|----------------------------|
| 8 | AT THE STOP SIGN, TURN LEFT ON RAMSEUR ST THEN IMMEDIATE<br>Right on Deep Creek Rd | go 0.3 mi<br>total 33.0 mi |
|---|--|----------------------------|



- |   |   |                            |
|---|---|----------------------------|
| 9 | Turn left onto <b>W Deep Creek Rd BEFORE THE BRIDGE</b> | go 1.2 mi<br>total 34.1 mi |
|---|---|----------------------------|

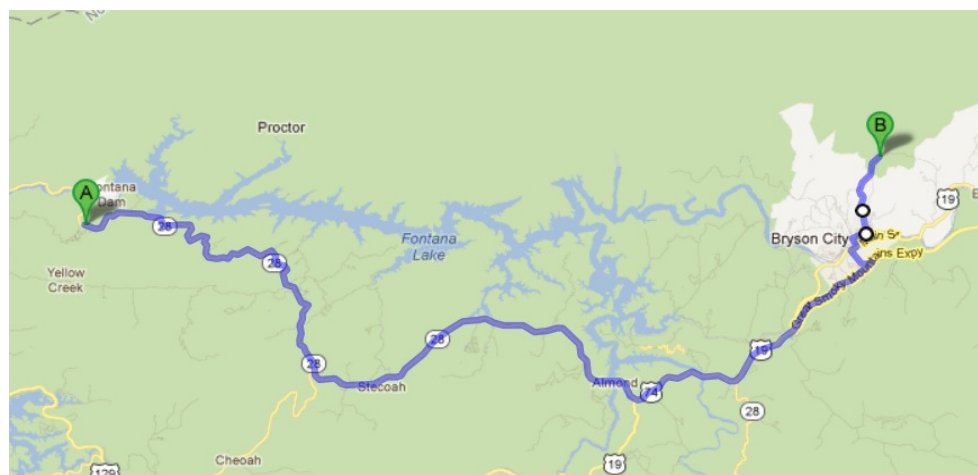


- |    |  |                            |
|----|--|----------------------------|
| 10 | Turn right to stay on <b>W Deep Creek Rd</b> | go 1.3 mi<br>total 35.4 mi |
|----|--|----------------------------|

**ENTER NATIONAL PARK, FOLLOW ROAD TO THE END AND PARK**



## W Deep Creek Rd/National Park Rd



## Deep Creek to Jarrett House Resutrant, Dillsboro, NC

25.9 mi – about 45 mins



- 1 Head **southwest** on **W Deep Creek Rd/National Park Rd**  
Stay on **W Deep Creek Rd** go 1.3 mi  
total 1.3 mi



- 2 Turn right onto **Deep Creek Rd** go 1.2 mi  
(total 2.5 mi)



- 3 At STOP SIGN TURN LEFT ON RAMSEUR ST THEN IMMEDIATE RIGHT ON  
**Depot St** go 0.3 mi  
(total 2.8 mi)



- 4 At NEXT STOP SIGN, Turn left onto **Everett St AND CROSS RAILROAD**  
TRACKS. go 0.3 mi  
(total 3.2 mi)



- 5 AT SECOND TRAFFIC LIGHT Turn left onto **US-19/Main St IN FRONT OF THE**  
OLD COURT HOUSE go 0.3 mi  
(total 3.2 mi)

Continue to follow US-19 ACROSS THE RIVER AND TOWARD CHEROKEE



- 7 AT THE FIRST TRAFFIC LIGHT Turn right onto **US-441 S AFTER PASSING**  
THE GROUP OF HOTELS go 9.4 mi  
(total 12.6 mi)



- 8 Take the ramp **TO THE LEFT** onto **US-441 S/US-74 EAST /Great Smoky**  
Mountains Expy TOWARDS DILLSBORO & SYLVA go 5.2 mi  
(total 17.8 mi)



- 9 Merge onto US-23 S/US-441 S via the ramp to Dillsboro/Franklin/Atlanta go 7.2 mi  
(total 25.1 mi)

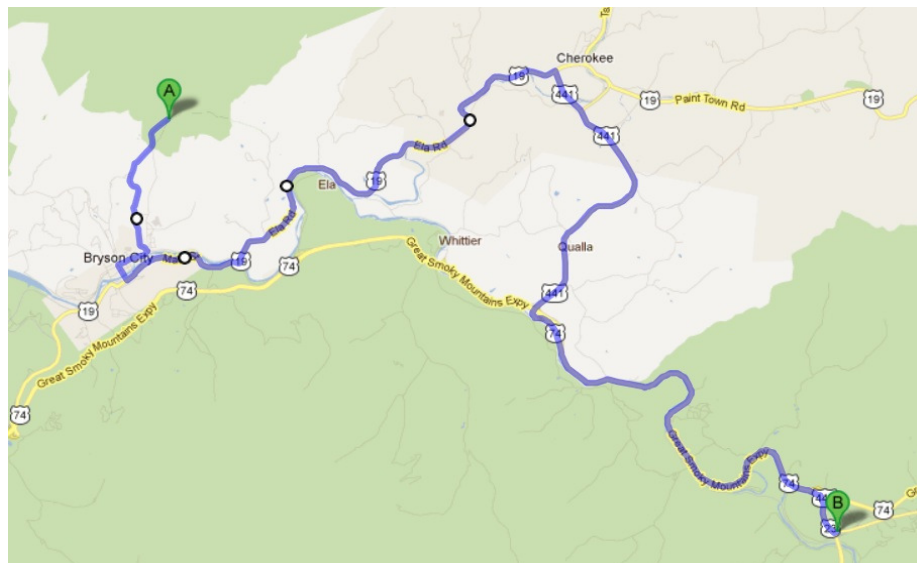


- 10 AT THE TRAFFIC LIGHT AT THE BOTTOM OF THE HILL Turn LEFT onto **E**  
Haywood Rd go 0.8 mi  
(total 25.9 mi)



**Make an immediate LEFT to The Jarrett House and continue UPHILL TO THE REAR**  
**MINI PARKING LOT** go 200 ft




(total 25.9 mi)



# Jarrett House Resutrant, Dillsboro, NC to Fontana Villiage



46.3 mi – about 52 mins

- 1 From Parking Lot, Head downhill to the stop sign then turn right onto on **E Haywood Rd** go 167 ft
- 2  AT TRAFFIC LIGHT Take the 1st right onto **US-23 N/US-441 N** go 0.7 mi  
Continue to follow US-441 N (total 0.8 mi)
- 3  Take the **LEFT ramp** onto **US-441 N/US-74 W/Great Smoky Mountains Expy** go 22.6 mi  
towards **Bryson City**  
Continue to follow US-74 W Past all 3 Bryson City exits (total 23.4 mi)
- 4  Turn right onto **N Carolina 28 N just past SMOKY MT JET BOATS office** go 22.9 mi  
(total 46.3 mi)



Fontana Village Resort will be on your left

