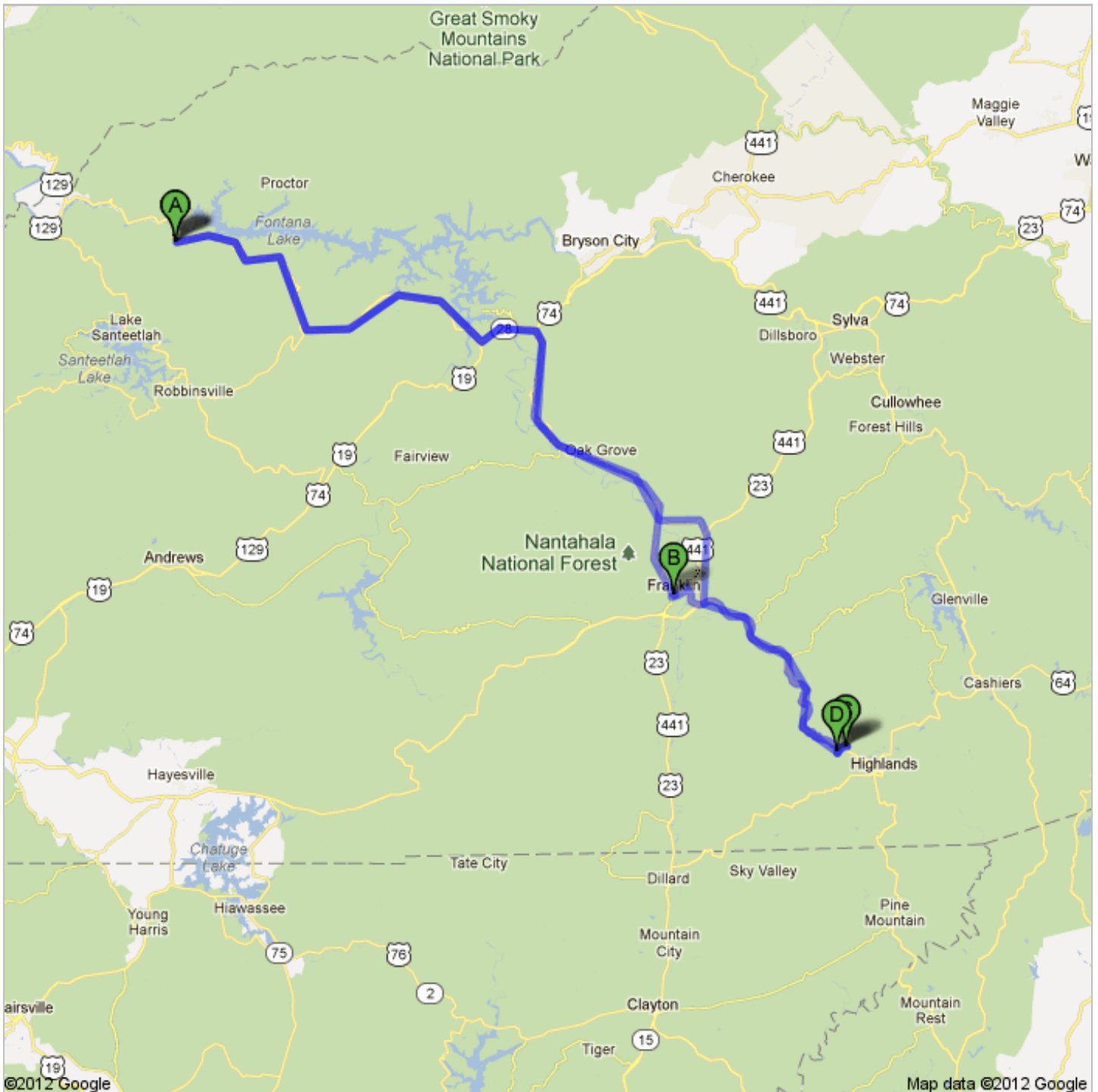







Directions to Fontana Village Inc, 300 Woods Rd, Fontana Dam, NC 28733

127 mi – about 2 hours 52 mins

Join Jack Rowland (aka MINIBee) for a spirited drive to Dry Falls, Bridal Veil Falls and lunch in Franklin at the Motor City Grill. We will be wheels-up from the General Store at Fontana at 10:30 AM on Thursday and will return to Fontana around 5:30.





A From: Fontana Village Inc, 300 Woods Rd, Fontana Dam, NC 28733

- | | | |
|--|---|-----------------------------|
| 28 | 1. Head east on N Carolina 28 S/Fontana Rd toward Goldbranch Ct
Continue to follow N Carolina 28 S
About 26 mins | go 22.9 mi
total 22.9 mi |
| 28 | 2. Turn left onto N Carolina 28 S/US-19 N/US-74 E
About 4 mins | go 3.1 mi
total 26.0 mi |
| 28 | 3. Turn right onto N Carolina 28 S
About 2 mins | go 1.0 mi
total 27.0 mi |
| 28 | 4. Turn left to stay on N Carolina 28 S
About 30 mins | go 19.7 mi
total 46.7 mi |
|  | 5. Turn left onto Church St
About 1 min | go 0.1 mi
total 46.8 mi |
|  | 6. Take the 2nd right onto Iotla St | go 459 ft
total 46.9 mi |
|  | 7. Take the 1st right onto W Main St/US-441 BUS S
Destination will be on the left | go 318 ft
total 46.9 mi |

Total: **46.9 mi** – about **1 hour 5 mins**

B **Motor Co Grill Inc**
86 West Main Street, Franklin, NC 28734-3006 - (828) 524-0099

total 0.0 mi

- | | | |
|--|---|-----------------------------|
| 8. | Head west on W Main St/US-441 BUS S toward Macon Ave | go 0.1 mi
total 0.1 mi |
|  | 9. Turn left onto Porter St/US-441 BUS S
About 1 min | go 358 ft
total 0.2 mi |
|  | 10. Take the 1st left onto E Palmer St/US-441 BUS S
Continue to follow US-441 BUS S
About 2 mins | go 0.9 mi
total 1.1 mi |
| 28 | 11. Turn right onto N Carolina 28 S/Highlands Rd
Destination will be on the left
About 21 mins | go 15.7 mi
total 16.9 mi |

Total: **16.9 mi** – about **24 mins**

C Bridal Veil Falls

total 0.0 mi

- | | | |
|-----------|---|---------------------------|
| 28 | 12. Head north on N Carolina 28 N/US-64 W/Highlands Rd toward Walden Way
Destination will be on the left
About 1 min | go 0.8 mi
total 0.8 mi |
|-----------|---|---------------------------|

Total: **0.8 mi** – about **56 secs**


D Dry Falls

total 0.0 mi

- | | | |
|--|--|-----------------------------|
| 28 | 13. Head north on N Carolina 28 N/US-64 W/Highlands Rd toward Turtle Pond Rd
About 15 mins | go 13.5 mi
total 13.5 mi |
| 23 | 14. Take the ramp onto US-23 N/US-441 N/Sylva Rd/U.S 441 Bypass N
Continue to follow US-23 N/US-441 N/Sylva Rd
About 4 mins | go 3.7 mi
total 17.2 mi |
|  | 15. Turn left onto Sanderstown Rd
About 7 mins | go 3.3 mi
total 20.4 mi |
| 28 | 16. Turn right onto N Carolina 28 N/Bryson City Rd
Continue to follow N Carolina 28 N | go 15.4 mi
total 35.8 mi |

- 28
17. Turn right to stay on **N Carolina 28 N**
About 2 mins
go 1.0 mi
total 36.8 mi
- 28
18. Turn left onto **N Carolina 28 N/US-19 S/US-74 W/Great Smoky Mountains Expy**
Continue to follow N Carolina 28 N/US-19 S/US-74 W
About 4 mins
go 3.1 mi
total 39.9 mi
- 28
19. Turn right onto **N Carolina 28 N**
About 27 mins
go 22.9 mi
total 62.8 mi

Total: 62.8 mi – about 1 hour 22 mins

 **Fontana Village Inc, 300 Woods Rd, Fontana Dam, NC 28733**

These directions are for planning purposes only. You may find that construction projects, traffic, weather, or other events may cause conditions to differ from the map results, and you should plan your route accordingly. You must obey all signs or notices regarding your route.
Map data ©2012 Google

Directions weren't right? Please find your route on maps.google.com and click "Report a problem" at the bottom left.