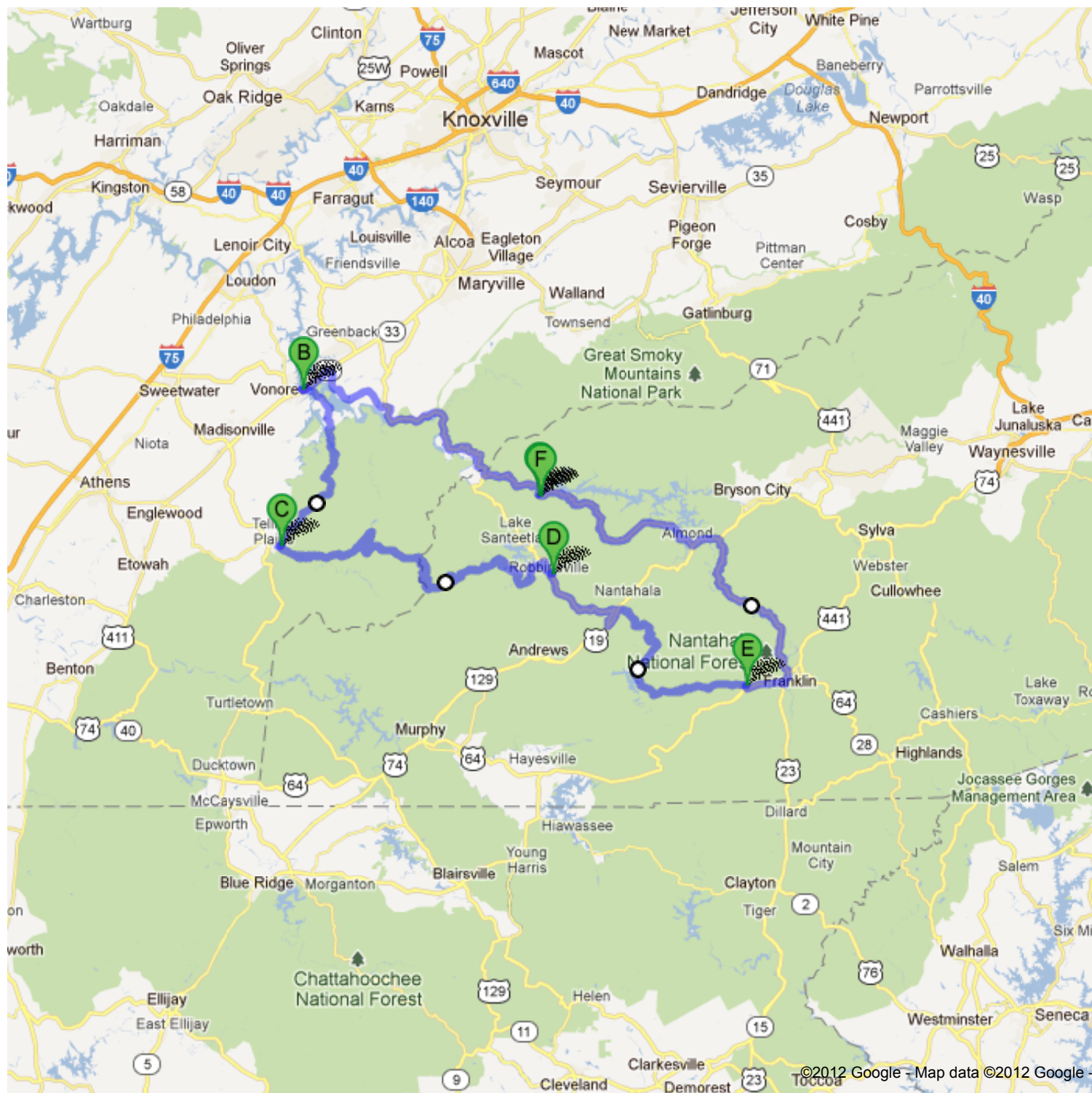











Directions to Fontana Rd/NC-28
212 mi – about 5 hours 18 mins








A Fontana Rd/NC-28

-  1. Head **northwest** on **N Carolina 28 N/Fontana Rd** toward **Welch Rd**
Continue to follow N Carolina 28 N
About 7 mins go 6.0 mi
total 6.0 mi
-  2. Turn left to stay on **N Carolina 28 N**
About 4 mins go 2.9 mi
total 8.9 mi
-  3. Turn right onto **US-129 N**
Entering Tennessee
About 33 mins go 22.0 mi
total 30.9 mi
-  4. Turn left onto **TN-72 W**
About 12 mins go 9.0 mi
total 39.9 mi
-  5. Turn left onto **TN-33 S/TN-72 W/US-411 S**
About 5 mins go 3.1 mi
total 43.1 mi
-  6. Turn right onto **Church St** go 0.1 mi
total 43.2 mi
-  7. Turn left onto **Depot St** go 49 ft
total 43.2 mi


Total: 43.2 mi – about 1 hour 1 min

B Vonore, TN total 0.0 mi


- 8. Head **northeast** on **Depot St** toward **Church St** go 49 ft
total 49 ft
-  9. Take the 1st right onto **Church St** go 0.1 mi
total 0.2 mi
-  10. Take the 1st left onto **TN-33 N/TN-72 E/US-411 N**
About 2 mins go 0.5 mi
total 0.6 mi
-  11. Take the 2nd right onto **TN-360 S**
About 10 mins go 7.2 mi
total 7.8 mi
-  12. Turn right to stay on **TN-360 S**
About 6 mins go 4.6 mi
total 12.4 mi
-  13. Turn left to stay on **TN-360 S**
About 13 mins go 10.2 mi
total 22.6 mi

Total: 22.6 mi – about 31 mins

C TN-360 total 0.0 mi

-  14. Head **southwest** on **TN-360 S** toward **Barrett Pkwy** go 0.2 mi
total 0.2 mi
-  15. Turn left onto **TN-165 E/Cherohala Skyway**
About 17 mins go 10.8 mi
total 10.9 mi
-  16. Turn right to stay on **TN-165 E/Cherohala Skyway**
Continue to follow Cherohala Skyway
Entering North Carolina
About 45 mins go 29.8 mi
total 40.7 mi
-  17. Turn right onto **N Carolina 143 E/Cherohala Skyway**
About 11 mins go 6.8 mi
total 47.6 mi
-  18. Turn left to stay on **N Carolina 143 E/Cherohala Skyway**
About 6 mins go 3.4 mi
total 51.0 mi


 19. Turn right onto **N Carolina 143 E/US-129 S/Tapoco Rd** go 1.5 mi
Continue to follow N Carolina 143 E/US-129 S total 52.5 mi
About 2 mins

 20. Turn left onto **N Carolina 143 E/Sweetwater Rd** go 210 ft
Destination will be on the right total 52.5 mi

Total: **52.5 mi** – about **1 hour 22 mins**

 NC-143/Sweetwater Rd total 0.0 mi

 21. Head **southwest** on **N Carolina 143 W/Sweetwater Rd** toward **Rodney Orr Bypass** go 210 ft
total 210 ft

 22. Turn left onto **US-129 S/Rodney Orr Bypass** go 11.5 mi
Continue to follow US-129 S total 11.5 mi
About 15 mins

 23. Turn left onto **US-129 S/Tallulah Rd** go 135 ft
About 1 min total 11.5 mi

 24. Turn left onto **US-19 N/US-74 E** go 2.2 mi
About 3 mins total 13.7 mi


 25. Turn right onto **Wayah Rd** go 27.9 mi
About 50 mins total 41.6 mi

Total: **41.6 mi** – about **1 hour 9 mins**


 Wayah Rd total 0.0 mi

26. Head **east** on **Wayah Rd** toward **Lewis Rd** go 299 ft
total 299 ft


 27. Turn right onto **Patton Rd** go 0.2 mi
About 1 min total 0.3 mi


 28. Turn left onto **US-64 E/Murphy Rd** go 3.8 mi
Continue to follow US-64 E total 4.1 mi
About 5 mins


 29. Take the ramp to **Georgia Rd** go 0.2 mi
total 4.3 mi


 30. Turn right onto **Georgia Rd** go 0.7 mi
About 3 mins total 5.0 mi


31. Continue onto **US-441 BUS N/Wayah St** go 0.6 mi
Continue to follow US-441 BUS N total 5.6 mi
About 2 mins

 32. Turn right onto **W Main St/US-441 BUS N** go 430 ft
total 5.7 mi

 33. Take the 1st left onto **N Carolina 28 N/Harrison Ave** go 19.8 mi
Continue to follow N Carolina 28 N total 25.5 mi
About 31 mins

 34. Turn right to stay on **N Carolina 28 N** go 1.0 mi
About 2 mins total 26.4 mi

 35. Turn left onto **N Carolina 28 N/US-19 S/US-74 W/Great Smoky Mountains Expy** go 3.1 mi
Continue to follow N Carolina 28 N/US-19 S/US-74 W total 29.6 mi
About 4 mins

 36. Turn right onto **N Carolina 28 N** go 22.8 mi
About 27 mins total 52.4 mi

Total: **52.4 mi** – about **1 hour 14 mins**



Fontana Rd/NC-28

These directions are for planning purposes only. You may find that construction projects, traffic, weather, or other events may cause conditions to differ from the map results, and you should plan your route accordingly. You must obey all signs or notices regarding your route.

Map data ©2012 Google

Directions weren't right? Please find your route on maps.google.com and click "Report a problem" at the bottom left.