






Directions from Fontana Village to Fontana Village



○ Fontana Village

300 Woods Road, Fontana Dam, NC 28733







-  1. Head **east** on **NC-28 S** toward **Woods Rd**
11.5 mi
 -  2. Turn **right** onto **NC-143 W/Sweetwater Rd**
8.8 mi
 -  3. Turn **left** onto **Rodney Orr Bypass**
0.2 mi
 -  4. Take the 2nd **right** onto **E Main St**
0.3 mi
 -  5. Continue straight onto **Atoah St**
105 ft
- 20.8 mi / 30 min

○ Robbinsville, NC

Follow **E Main St** to **US-129 S/Rodney Orr Bypass**

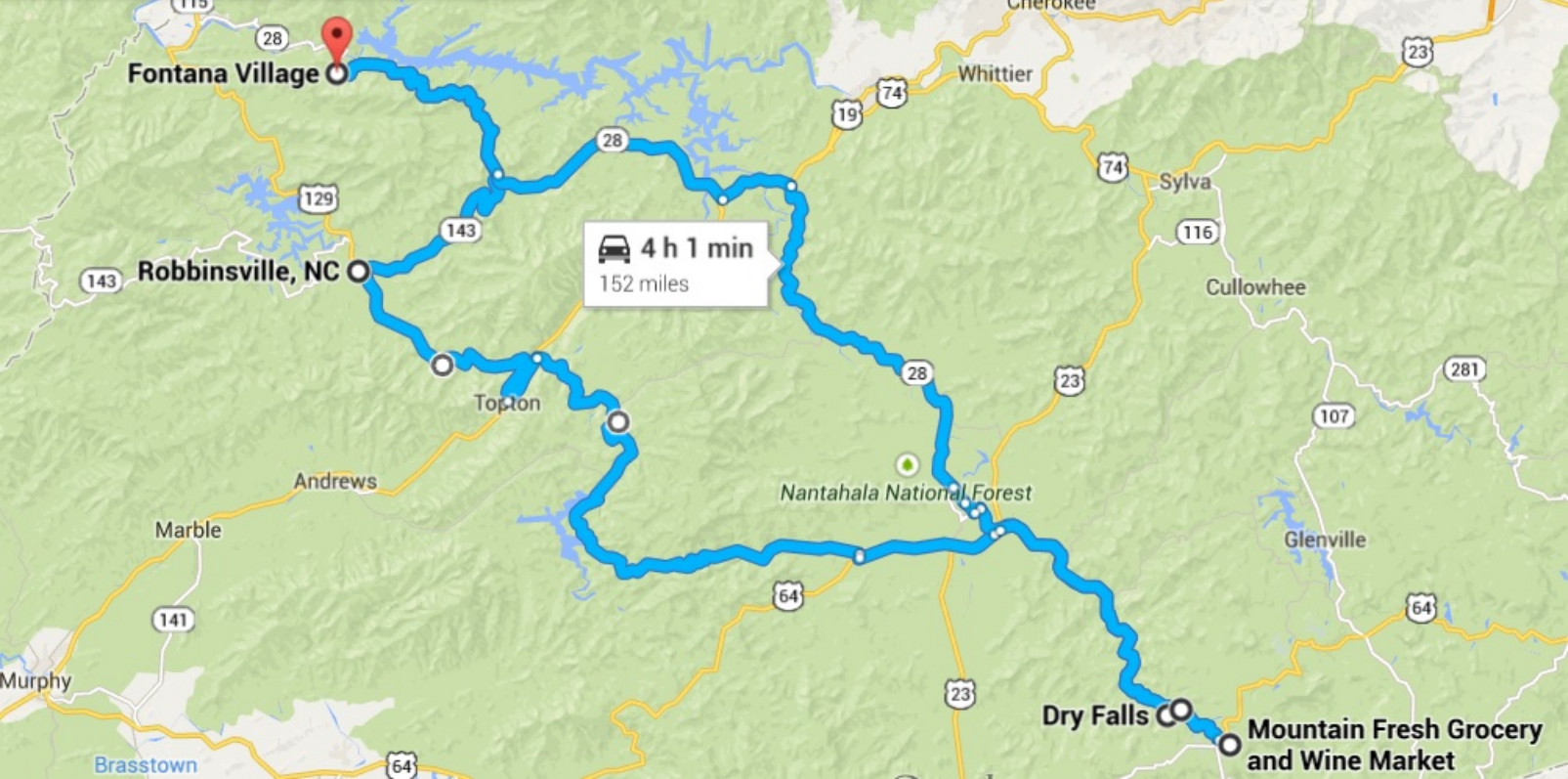
- 0.3 mi / 53 s
-  6. Head **east** on **Atoah St** toward **N Main St**
105 ft
-  7. Continue onto **E Main St**
0.3 mi

Continue on **US-129 S** to **Nantahala**

- 13.9 mi / 20 min
-  8. Turn **right** onto **US-129 S/Rodney Orr Bypass**
 Continue to follow **US-129 S**
5.2 mi
-  9. Turn **right**
0.2 mi
-  10. Make a **U-turn**
0.2 mi
-  11. Turn **right** onto **US-129 S**
6.1 mi
-  12. Turn **left** onto **US-19 N/US-74 E**
2.1 mi

Follow **Wayah Rd** to **US-64 E** in **Cartoogechaye**

28.1 mi / 54 min



Fontana Village

Robbinsville, NC

4 h 1 min
152 miles

Topton

Andrews

Marble

Dry Falls

Mountain Fresh Grocery
and Wine Market

Nantahala National Forest

Brasstown

Murphy

Whittier

Sylva

Cullowhee

Glenville