

MOTD Event/Drive Meeting Places

Below are all the possible start locations for the MOTD drives:

General Store (most drives start here)

Rec. Hall (dinners, bingo and brewswap)

Card Room in Rec. Hall (pick up your registration here)

Blue Ridge Room (safety classes)

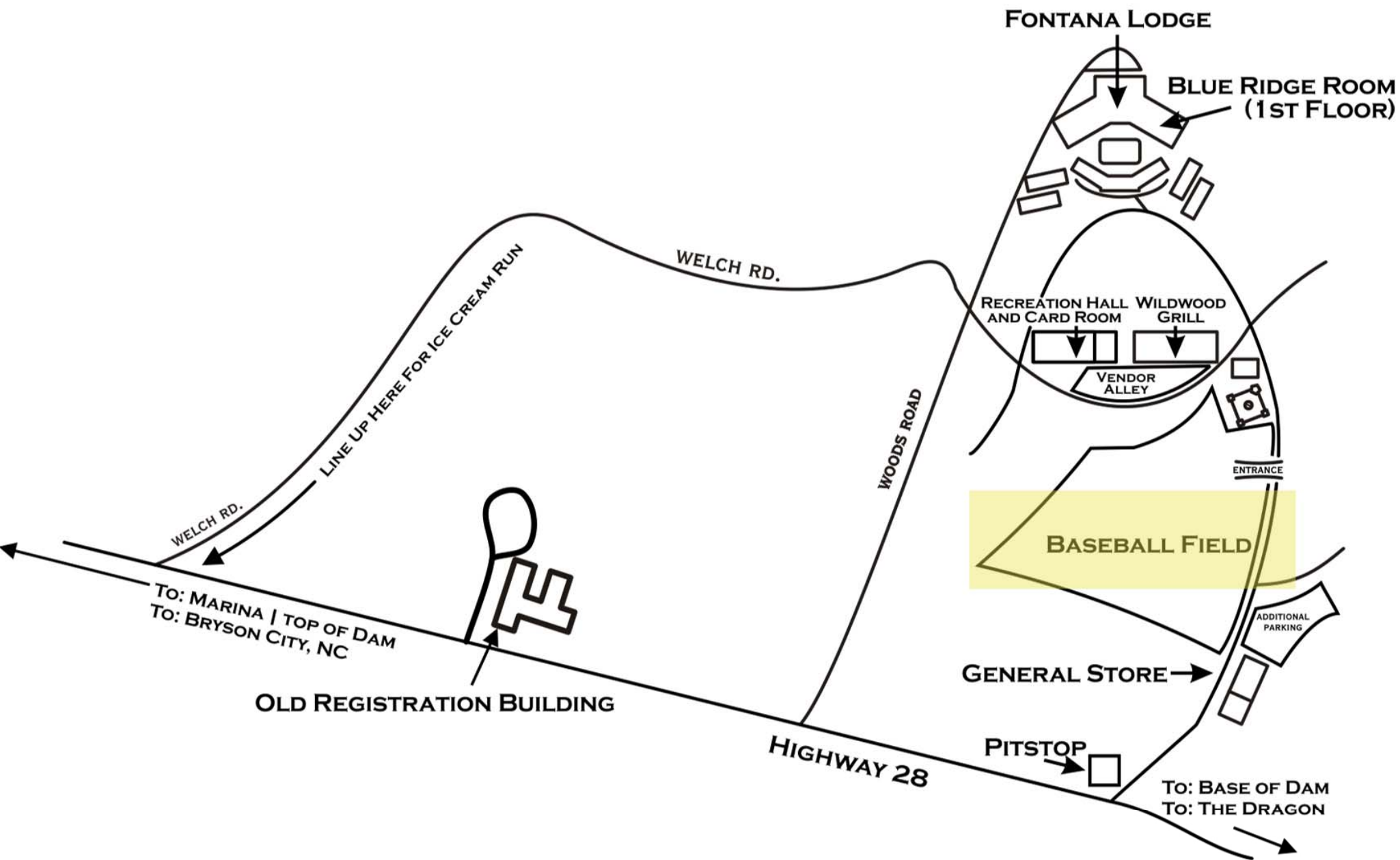
Old Registration Building (few drives start here)

Fontana Marina (Hazel Creek tours start here)

Lower Dam Parking Lot (Dragon parade starts here)

Fontana Baseball Field (Movie night and Group Photo)

Welch Road for Ice Cream Run (Ice Cream Run)



TO: MARINA | TOP OF DAM
TO: BRYSON CITY, NC

OLD REGISTRATION BUILDING

HIGHWAY 28

GENERAL STORE

PITSTOP

TO: BASE OF DAM
TO: THE DRAGON

FONTANA LODGE

BLUE RIDGE ROOM
(1ST FLOOR)

RECREATION HALL
AND CARD ROOM

WILDWOOD
GRILL

VENDOR
ALLEY

ENTRANCE

BASEBALL FIELD

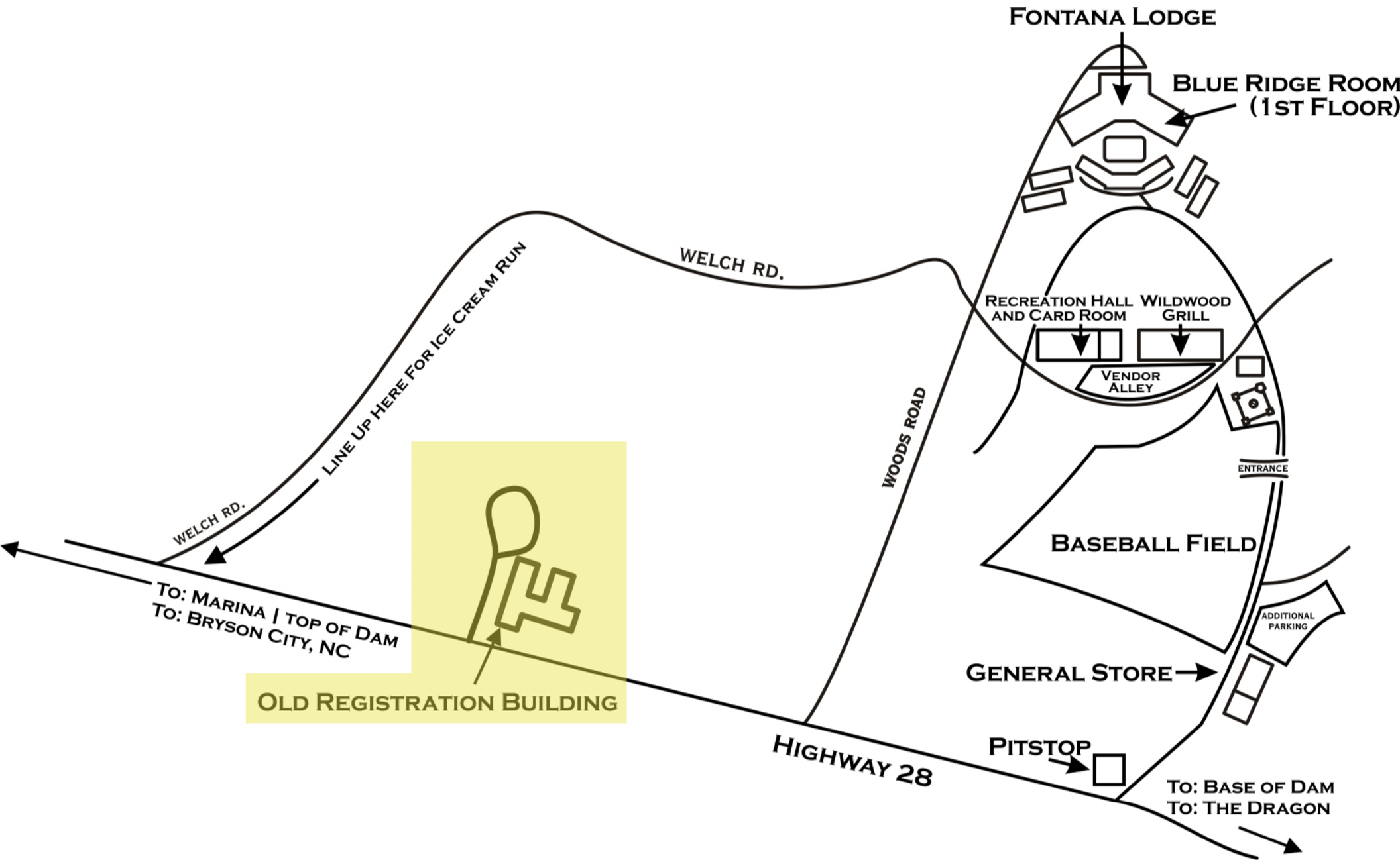
ADDITIONAL
PARKING

WELCH RD.

WELCH RD.

WOODS ROAD

LINE UP HERE FOR ICE CREAM RUN



FONTANA LODGE

BLUE RIDGE ROOM (1ST FLOOR)

WELCH RD.
WELCH RD.
WELCH RD.
LINE UP HERE FOR ICE CREAM RUN

WELCH RD.

WOODS ROAD

RECREATION HALL AND CARD ROOM
WILDWOOD GRILL

VENDOR ALLEY

ENTRANCE

BASEBALL FIELD

ADDITIONAL PARKING

GENERAL STORE

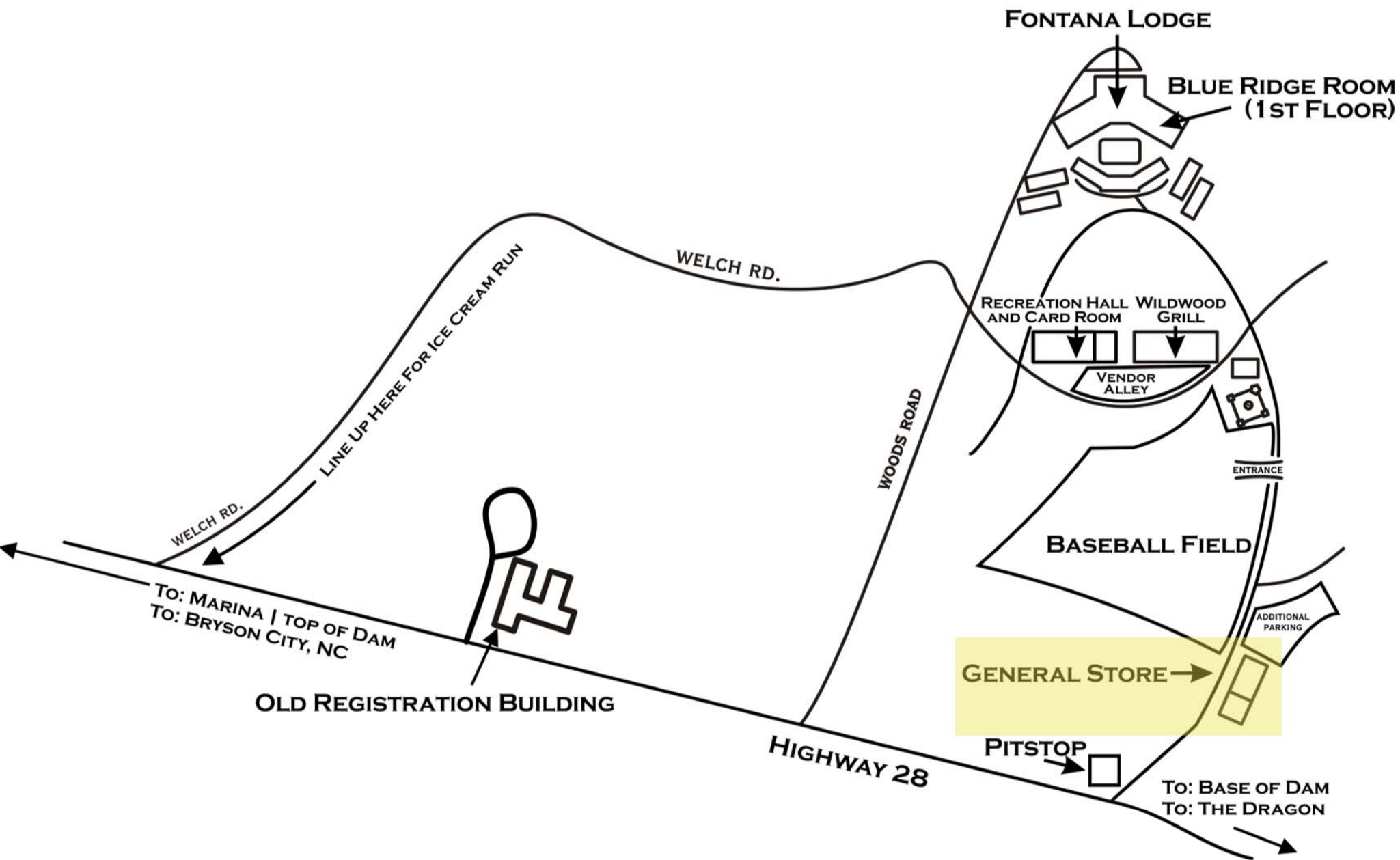
PITSTOP

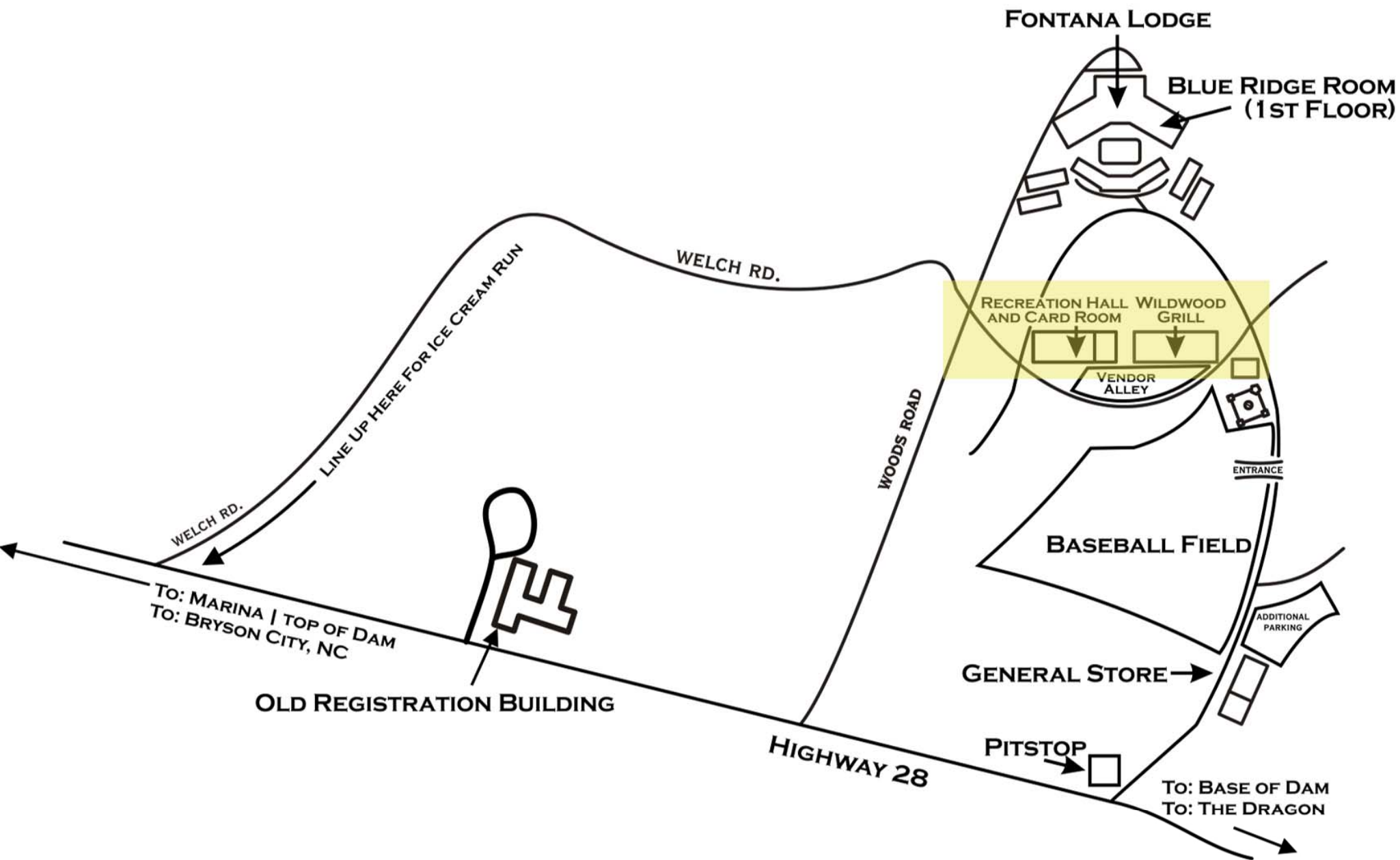
HIGHWAY 28

TO: BASE OF DAM
TO: THE DRAGON

TO: MARINA | TOP OF DAM
TO: BRYSON CITY, NC

OLD REGISTRATION BUILDING





TO: MARINA | TOP OF DAM
TO: BRYSON CITY, NC

OLD REGISTRATION BUILDING

HIGHWAY 28

TO: BASE OF DAM
TO: THE DRAGON

FONTANA LODGE

BLUE RIDGE ROOM
(1ST FLOOR)

RECREATION HALL AND CARD ROOM

WILDWOOD GRILL

VENDOR ALLEY

BASEBALL FIELD

GENERAL STORE

PITSTOP

ADDITIONAL PARKING

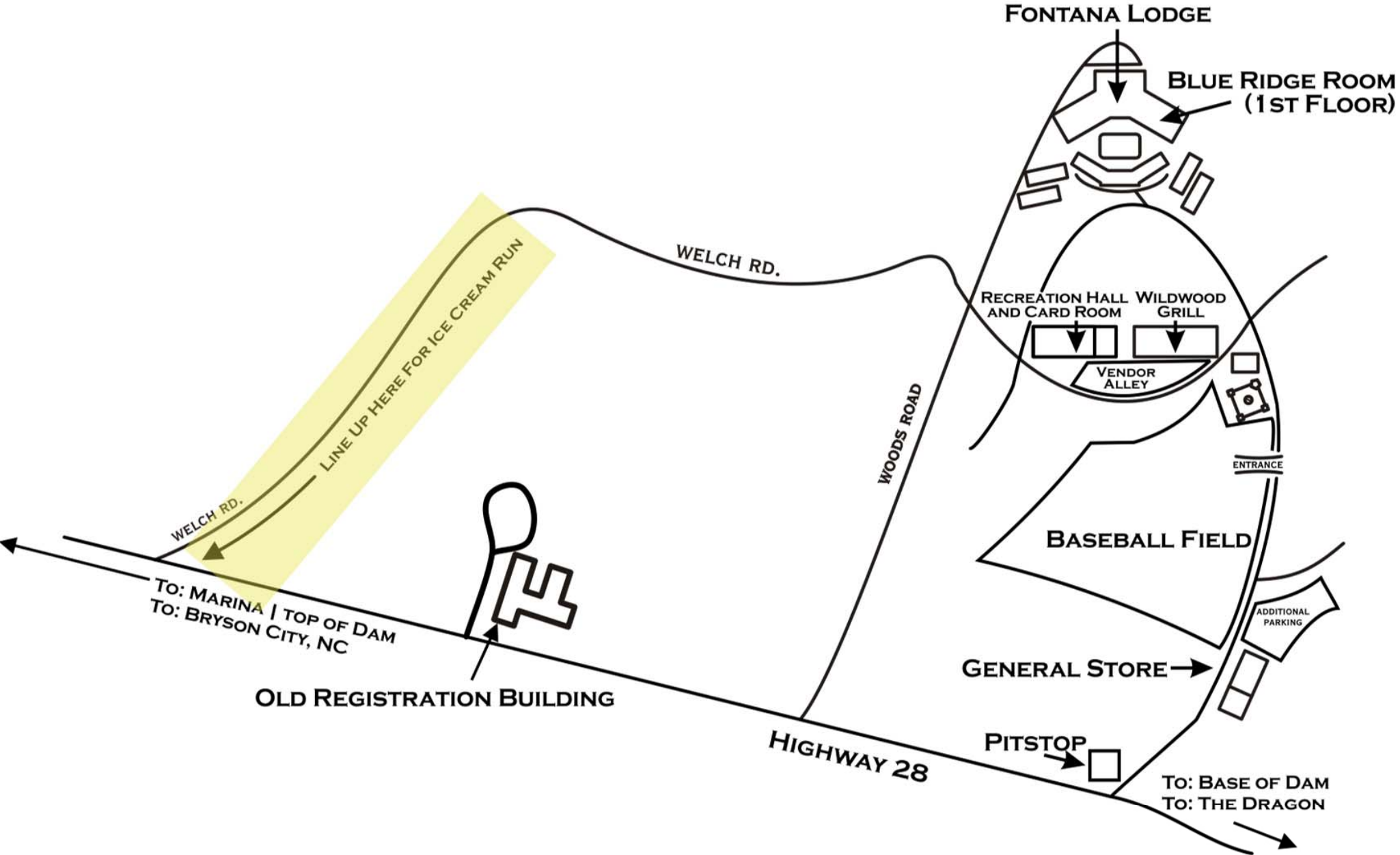
ENTRANCE

WELCH RD.

WELCH RD.

WOODS ROAD

LINE UP HERE FOR ICE CREAM RUN

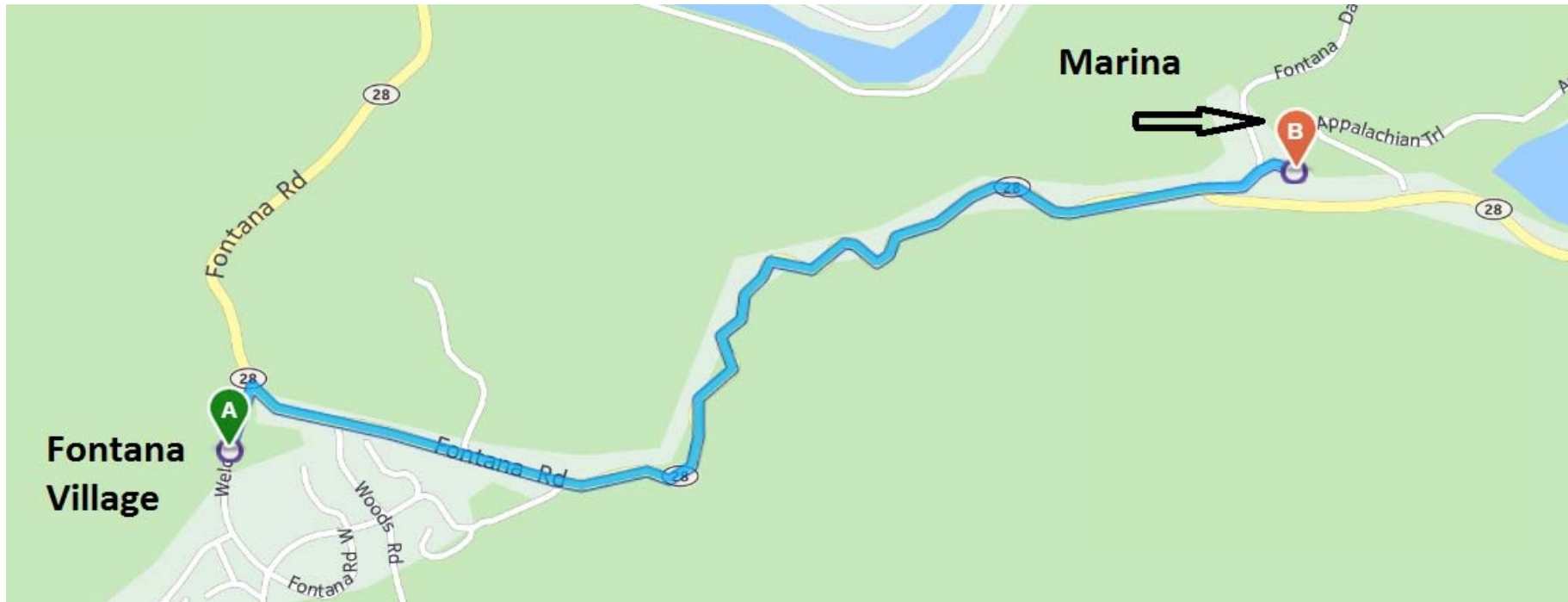


Directions from Fontana Village to Fontana Marina

(Approx. 2 miles / 5 minutes)

Turn right on NC28 as you leave Fontana Village

Marina signs will on the right - Just under 2 miles



Directions from Fontana Village to Lower Dam Parking Lot

(Approx. 1.6 miles / 4 minutes)

Turn left on NC28 as you leave Fontana Village

Drive approx. 1.6 miles

Turn left on Power House Road

(this will be first left after going over the bridge)

