

Monroe

Deals Gap

Fontana General Store

Back at Fontana

Joyce Kilmer Rd

Tennessee 165

4793 Santeetlah Rd

Tennessee 360

Cherokee

Clay

100-198 Tennessee 360






Image U.S. Geological Survey

© 2010 Google




Image USDA Farm Service Agency

Google

Imagery Dates: Jun 6, 2007 - Jun 18, 2008 35°14'49.00" N 84°01'04.66" W elev 4131 ft Eye alt 43.87 mi

| Step  | Directions   |  | mi.       | ++mi.     |  | hh:mm:ss | ++:++:++ |
|---|--|--|-----------|-----------|--|----------|----------|
|  1    | <a href="#">(1) Fontana General Store</a><br>Head north on Fontana Rd toward N Carolina 28 S/Fontana Rd                                      |  | 0.16 mi.  | 0.16 mi.  |  | 0:00:23  | 0:00:23  |
| 2   | Slight left at N Carolina 28 N/Fontana Rd<br>Continue to follow N Carolina 28 N  |  | 6.01 mi.  | 6.17 mi.  |  | 0:10:24  | 0:10:47  |
| 3   | Turn left to stay on N Carolina 28 N   |  | 2.70 mi.  | 8.87 mi.  |  | 0:04:25  | 0:15:12  |
| 4   | Turn right to stay on N Carolina 28 N  |  | 0.15 mi.  | 9.02 mi.  |  | 0:00:18  | 0:15:30  |
| 5   | Turn right at US-129 N<br>Destination will be on the right   |  | 0.03 mi.  | 9.04 mi.  |  | 0:00:32  | 0:16:02  |
|  6    | <a href="#">(2) Deals Gap</a><br>Head south on US-129 S toward N Carolina 28 S   |  | 0.10 mi.  | 9.15 mi.  |  | 0:00:09  | 0:16:11  |
| 7   | Take the 2nd left to stay on US-129 S  |  | 9.55 mi.  | 18.70 mi. |  | 0:11:29  | 0:27:40  |
| 8   | Turn right at County Rd 1134/Joyce Kilmer Rd   |  | 0.01 mi.  | 18.71 mi. |  | 0:00:12  | 0:27:52  |
|  9    | <a href="#">(3) Joyce Kilmer Rd</a><br>Head southwest on County Rd 1134/Joyce Kilmer Rd toward County Rd 1146/Santeelah Dam Rd               |  | 0.54 mi.  | 19.25 mi. |  | 0:00:57  | 0:28:49  |
| 10  | Take the 1st right to stay on County Rd 1134/Joyce Kilmer Rd   |  | 5.38 mi.  | 24.63 mi. |  | 0:09:37  | 0:38:26  |
| 11  | Turn left at County Rd 1127/Santeelah Rd   |  | 2.29 mi.  | 26.92 mi. |  | 0:04:22  | 0:42:48  |
|  12   | <a href="#">(4) 4793 Santeelah Rd</a><br>Head southeast on County Rd 1127/Santeelah Rd toward N Carolina 143 W                               |  | 0.00 mi.  | 26.92 mi. |  | 0:00:01  | 0:42:49  |
| 13  | Take the 1st right onto N Carolina 143 W<br>Entering Tennessee   |  | 17.80 mi. | 44.73 mi. |  | 0:26:58  | 1:09:47  |
| 14  | Continue onto TN-165 W   |  | 9.47 mi.  | 54.20 mi. |  | 0:14:07  | 1:23:54  |
| 15  | Turn left at Indian Boundary Rd/TN-165 W   |  | 2.46 mi.  | 56.66 mi. |  | 0:03:45  | 1:27:39  |
| 16  | Turn left to stay on Indian Boundary Rd/TN-165 W   |  | 6.51 mi.  | 63.17 mi. |  | 0:09:46  | 1:37:25  |
| 17  | Turn right at River Rd/TN-165 W<br>Continue to follow TN-165 W   |  | 4.07 mi.  | 67.24 mi. |  | 0:06:24  | 1:43:49  |
|  18 | <a href="#">(5) 1147-1189 Tennessee 165</a><br>Head west on Riverside Dr/TN-165 W toward Ballplay Rd/TN-360 N<br>Continue to follow TN-165 W |  | 0.82 mi.  | 68.06 mi. |  | 0:01:19  | 1:45:08  |
| 19  | Turn right to stay on TN-165 W   |  | 0.41 mi.  | 68.47 mi. |  | 0:00:40  | 1:45:48  |
| 20  | Take the 3rd left onto TN-68 S   |  | 0.62 mi.  | 69.09 mi. |  | 0:01:53  | 1:47:41  |
| 21  | Take the 2nd left to stay on TN-68 S   |  | 1.19 mi.  | 70.28 mi. |  | 0:02:28  | 1:50:09  |
| 22  | Turn left to stay on TN-68 S   |  | 0.53 mi.  | 70.81 mi. |  | 0:00:50  | 1:50:59  |
| 23  | Turn left to stay on TN-68 S   |  | 1.88 mi.  | 72.68 mi. |  | 0:02:51  | 1:53:50  |
| 24  | Turn right to stay on TN-68 S  |  | 3.46 mi.  | 76.14 mi. |  | 0:05:15  | 1:59:05  |



| Step   | Directions   |  | mi.       | ++mi.      |  | hh:mm:ss | ++:++:++ |
|--|--|--|-----------|------------|--|----------|----------|
| 25   | Turn right to stay on TN-68 S  |  | 4.47 mi.  | 80.61 mi.  |  | 0:06:57  | 2:06:02  |
| 26   | Turn left to stay on TN-68 S   |  | 1.82 mi.  | 82.44 mi.  |  | 0:02:48  | 2:08:50  |
| 27   | Turn left to stay on TN-68 S   |  | 8.38 mi.  | 90.81 mi.  |  | 0:12:38  | 2:21:28  |
| 28   | Turn left to stay on TN-68 S   |  | 1.37 mi.  | 92.19 mi.  |  | 0:02:48  | 2:24:16  |
| 29   | Sharp left at TN-123 E   |  | 0.36 mi.  | 92.54 mi.  |  | 0:01:16  | 2:25:32  |
| 30   | Turn left  |  | 0.05 mi.  | 92.60 mi.  |  | 0:00:55  | 2:26:27  |
|  31 | <a href="#">(6) 4200 Tennessee 360</a><br>Head southeast toward TN-123 E   |  | 0.05 mi.  | 92.65 mi.  |  | 0:00:08  | 2:26:35  |
| 32   | Turn left at TN-123 E<br>Entering North Carolina   |  | 0.89 mi.  | 93.54 mi.  |  | 0:02:39  | 2:29:14  |
| 33   | Continue onto N Carolina 294 E   |  | 13.37 mi. | 106.91 mi. |  | 0:20:03  | 2:49:17  |
| 34   | Turn left at US-64 E/US-74 E   |  | 1.88 mi.  | 108.79 mi. |  | 0:03:17  | 2:52:34  |
|  35 | <a href="#">(7) 100-198 Tennessee 360</a><br>Head northeast on US-64 E/US-74 E toward Cascade Ln<br>Continue to follow US-74 E |  | 30.31 mi. | 139.10 mi. |  | 0:35:30  | 3:28:04  |
| 36   | Turn left at Tallulah Rd/US-129 N  |  | 0.03 mi.  | 139.13 mi. |  | 0:01:06  | 3:29:10  |
| 37   | Turn right to stay on Tallulah Rd/US-129 N<br>Continue to follow US-129 N  |  | 11.52 mi. | 150.65 mi. |  | 0:12:33  | 3:41:43  |
| 38   | Turn right at N Carolina 143 E/Sweetwater Rd   |  | 8.80 mi.  | 159.45 mi. |  | 0:13:13  | 3:54:56  |
| 39   | Turn left at N Carolina 28 N/Fontana Rd  |  | 11.68 mi. | 171.13 mi. |  | 0:18:12  | 4:13:08  |
| 40   | Turn left at Welch Rd  |  | 0.03 mi.  | 171.15 mi. |  | 0:00:51  | 4:13:59  |
| 41   | Continue onto Fontana Rd   |  | 0.16 mi.  | 171.32 mi. |  | 0:00:26  | 4:14:25  |
|    | <a href="#">(8) Back at Fontana</a>  |  |           | 171.32 mi. |  |          | 4:14:25  |