



Trip to:

**86 W Main St**

Franklin, NC 28734-3006

67.97 miles / 1 hour 53 minutes

Notes



















Fontana to Franklin NC Via Wayah Road



**448 Fontana Rd**, Fontana Dam, NC 28733-970535.435869, -83.824899  
(Address is approximate)

Download  
Free App

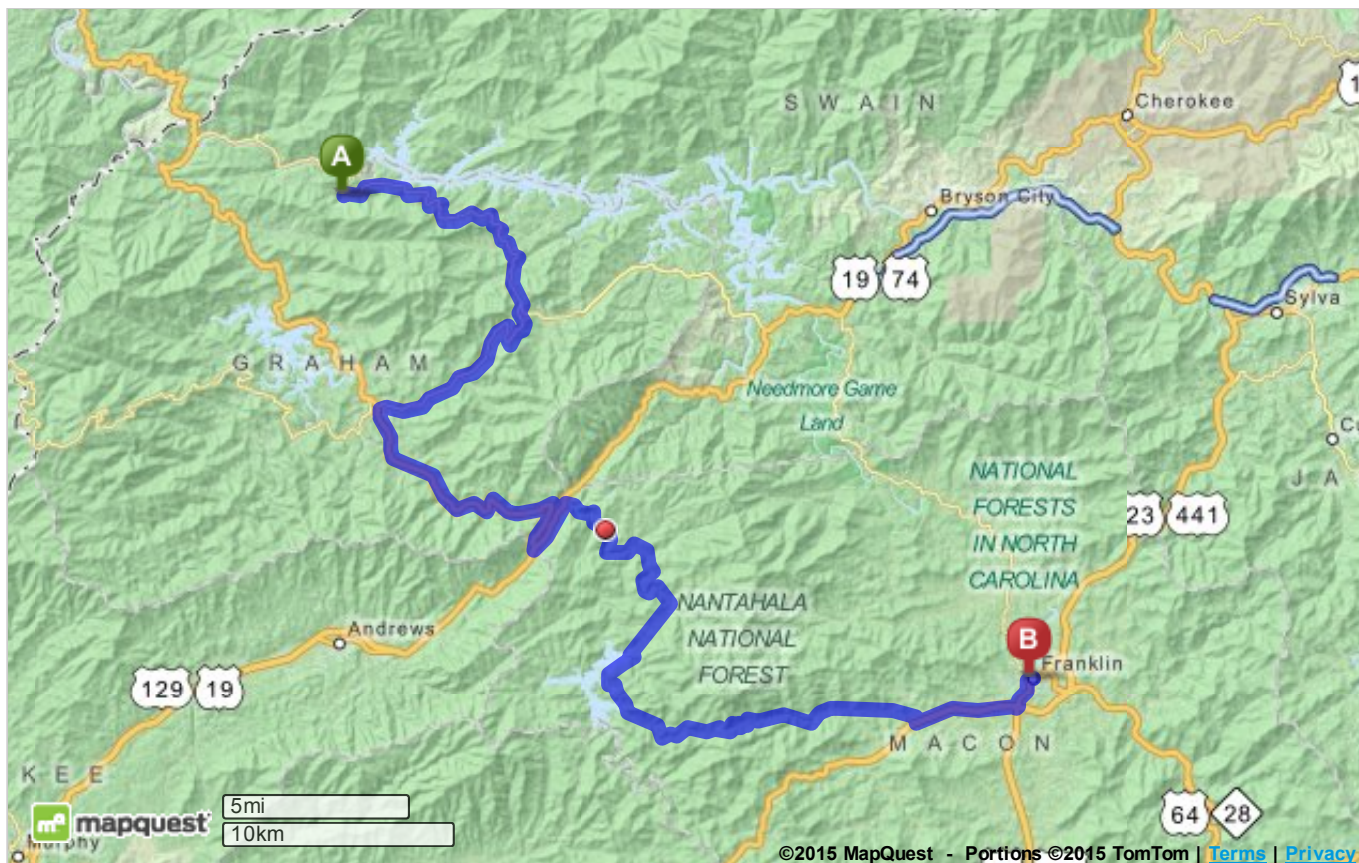
1. Start out going **north** on **Fontana Rd** toward **NC-28**. [Map](#) **0.09 Mi**  
0.09 Mi Total
2. Take the 1st **right** onto **NC-28 / Fontana Rd**. [Map](#) **1.7 Mi**  
*If you are on NC-28 and reach Tva you've gone about 0.9 miles too far* 1.8 Mi Total
3. Turn **right** to stay on **NC-28 / Fontana Rd**. [Map](#) **9.9 Mi**  
*If you are on Fontana Dam Rd and reach Tva you've gone about 0.2 miles too far* 11.7 Mi Total
4. Turn **right** onto **Sweetwater Rd / NC-143**. [Map](#) **8.8 Mi**  
*If you are on NC-28 and reach Steve Dr you've gone about 0.8 miles too far* 20.5 Mi Total
5. Turn **left** onto **Rodney Orr Byp / US-129 S**. Continue to follow **US-129 S**. [Map](#) **11.5 Mi**  
*Ingles Market is on the left* 32.0 Mi Total
6. Turn **left** onto **US-129 S / US Highway 129**. [Map](#) **0.03 Mi**  
*US Post Office is on the corner*  
*If you are on Topton Rd and reach Cherokee Ave you've gone about 0.1 miles too far* 32.0 Mi Total
7. Turn **left** onto **US Highway 19 / US-19 N / US-74 E**. [Map](#) **2.1 Mi**  
*US Post Office is on the corner* 34.2 Mi Total
8. Turn **right** onto **Wayah Rd**. [Map](#) **11.2 Mi**  
*Wayah Rd is 0.6 miles past Gregory Hill Rd*  
*If you are on Highway 19 W and reach Winding Stairs Rd you've gone about 1.1 miles too far* 45.4 Mi Total
9. Turn **right** to stay on **Wayah Rd**. [Map](#) **1.9 Mi**  
*Wayah Rd is 0.8 miles past Blueberry Ridge Rd*  
*If you reach the end of Mount Mariah Rd you've gone about 0.2 miles too far* 47.3 Mi Total
10. Turn **right** to stay on **Wayah Rd**. [Map](#) **11.2 Mi**  
58.5 Mi Total
11. **Wayah Rd** becomes **Wayah Bald Rd**. [Map](#) **0.09 Mi**  
58.6 Mi Total
12. **Wayah Bald Rd** becomes **Wayah Rd**. [Map](#) **0.4 Mi**  
59.0 Mi Total

	13. <b>Wayah Rd</b> becomes <b>Wayah Bald Rd</b> . <a href="#">Map</a>	<b>0.09 Mi</b> 59.1 Mi Total
	14. <b>Wayah Bald Rd</b> becomes <b>Wayah Rd</b> . <a href="#">Map</a>	<b>0.1 Mi</b> 59.2 Mi Total
	15. <b>Wayah Rd</b> becomes <b>Wayah Bald Rd</b> . <a href="#">Map</a>	<b>0.03 Mi</b> 59.3 Mi Total
	16. <b>Wayah Bald Rd</b> becomes <b>Wayah Rd</b> . <a href="#">Map</a>	<b>2.9 Mi</b> 62.2 Mi Total
	17. Turn <b>right</b> to stay on <b>Wayah Rd</b> . <a href="#">Map</a>	<b>0.2 Mi</b> 62.4 Mi Total
	 18. Turn <b>left</b> onto <b>US-64 E / Murphy Rd</b> . Continue to follow <b>US-64 E</b> . <a href="#">Map</a>	<b>3.8 Mi</b> 66.2 Mi Total
	19. Take the <b>US-441 Bus</b> ramp toward <b>US-23 S / US-441 S / Franklin / Clayton</b> . <a href="#">Map</a>	<b>0.2 Mi</b> 66.4 Mi Total
	 20. Turn <b>right</b> onto <b>US-441 Bus N / Georgia Rd</b> . Continue to follow <b>US-441 Bus N</b> . <a href="#">Map</a> <i>If you are on Georgia Rd and reach Siler Rd you've gone about 0.1 miles too far</i>	<b>0.8 Mi</b> 67.2 Mi Total
	 21. Turn <b>slight left</b> onto <b>Porter St / US-441 Bus N</b> . <a href="#">Map</a> <i>Porter St is 0.2 miles past Edgewood Ave</i>	<b>0.4 Mi</b> 67.6 Mi Total
	 22. Turn <b>right</b> onto <b>E Palmer St / US-441 Bus N / NC-28</b> . <a href="#">Map</a> <i>E Palmer St is just past Palmer Street Cir WELLS FARGO BANK is on the corner If you reach W Main St you've gone a little too far</i>	<b>0.2 Mi</b> 67.8 Mi Total
	23. Take the 1st <b>left</b> onto <b>lotla St</b> . <a href="#">Map</a> <i>The Hidden Gem Cafe is on the corner If you reach S Patton Ave you've gone about 0.1 miles too far</i>	<b>0.07 Mi</b> 67.9 Mi Total
	 24. Take the 1st <b>left</b> onto <b>W Main St / US-441 Bus S / NC-28</b> . <a href="#">Map</a> <i>W Main St is just past Stewart St Main Street Coffee and Tea is on the corner If you reach Fountain Sq you've gone a little too far</i>	<b>0.07 Mi</b> 68.0 Mi Total
	25. <b>86 W MAIN ST</b> is on the <b>left</b> . <a href="#">Map</a> <i>If you reach Macon Ave you've gone a little too far</i>	



**86 W Main St**, Franklin, NC 28734-3006

Total Travel Estimate: **67.97 miles - about 1 hour 53 minutes**



©2015 MapQuest, Inc. Use of directions and maps is subject to the MapQuest Terms of Use. We make no guarantee of the accuracy of their content, road conditions or route usability. You assume all risk of use. [View Terms of Use](#)