



Trip to:

Brasstown Bald












Hiawassee, GA 30546

89.02 miles / 1 hour 58 minutes

Notes

Fontana Village to Brasstown Bald

	Fontana Village, NC	Download Free App
	1. Start out going east on NC-28 / Fontana Rd toward Welch Rd . Map	1.4 Mi 1.4 Mi Total
	2. Turn right to stay on NC-28 / Fontana Rd . Map <i>If you are on Fontana Dam Rd and reach Tva you've gone about 0.2 miles too far</i>	9.9 Mi 11.3 Mi Total
	3. Turn right onto Sweetwater Rd / NC-143 . Map <i>If you are on NC-28 and reach Steve Dr you've gone about 0.8 miles too far</i>	8.8 Mi 20.1 Mi Total
	4. Turn left onto Rodney Orr Byp / US-129 S . Continue to follow US-129 S . Map <i>Ingles Market is on the left</i>	11.5 Mi 31.6 Mi Total
	5. Turn left onto US-129 S / US Highway 129 . Map <i>US Post Office is on the corner</i> <i>If you are on Topton Rd and reach Cherokee Ave you've gone about 0.1 miles too far</i>	0.03 Mi 31.6 Mi Total
	6. Turn right onto US-19 S / US-74 W / US-129 S / Highway 19 129 . Continue to follow US-19 S / US-74 W / US-129 S . Map <i>US Post Office is on the corner</i>	15.2 Mi 46.9 Mi Total
	7. Turn left onto NC Highway 141 / NC-141 . Map <i>NC Highway 141 is 0.1 miles past Watson Rd</i> <i>BIG D #300 is on the corner</i> <i>If you reach Marble Spring Church Rd you've gone about 0.1 miles too far</i>	8.1 Mi 54.9 Mi Total
	8. Turn left onto E US Highway 64 Alternate / US-64 E . Map	0.3 Mi 55.3 Mi Total
	9. Take the 1st left onto US-64 E / Family Church Rd . Map <i>US-64 E is just past Campus Cir</i> <i>If you are on Old Highway 64 and reach Tri County Way you've gone a little too far</i>	0.5 Mi 55.8 Mi Total
	10. Take the 1st right to stay on Family Church Rd / US-64 E . Map <i>Family Church Rd is 0.2 miles past Green Apple Ln</i>	0.02 Mi 55.8 Mi Total
	11. Turn left onto US-64 E / E US 64 . Continue to follow US-64 E . Map	9.1 Mi 64.9 Mi Total
	12. Turn right onto NC 69 / NC-69 (Crossing into Georgia). Map <i>NC 69 is 0.1 miles past Russell Dr</i> <i>If you are on US 64 E and reach US 64 Business you've gone about 0.3 miles too far</i>	3.5 Mi 68.4 Mi Total

 	13. NC 69 / NC-69 becomes Highway 515 / GA-515 . Map	1.1 Mi 69.5 Mi Total
 	14. Turn left onto US Highway 76 / US-76 E / GA-2 / GA-17 . Continue to follow US-76 E / GA-2 / GA-17 . Map <i>AMERIVENTURE CITGO is on the corner</i>	7.5 Mi 77.0 Mi Total
 	15. Turn right onto Highway 17 / GA-17 / GA-75 . Map <i>Highway 17 is 0.2 miles past Sunnyside Rd If you reach Jim Watson Rd you've gone about 0.2 miles too far</i>	3.5 Mi 80.5 Mi Total
	16. Turn right onto Owl Creek Rd . Map <i>Owl Creek Rd is 0.3 miles past Walls Mt If you reach Dills Rd you've gone about 0.2 miles too far</i>	4.2 Mi 84.7 Mi Total
 	17. Turn right onto Highway 180 / GA-180 . Continue to follow GA-180 . Map <i>If you are on Highway 180 and reach Pioneer Cp you've gone about 1.3 miles too far</i>	1.3 Mi 86.1 Mi Total
	18. Turn sharp right onto State Route 180 . Map <i>If you reach Bob Creek Rd you've gone about 2.1 miles too far</i>	2.9 Mi 89.0 Mi Total
	19. Welcome to HIWASSEE, GA 30546 . Map <i>If you reach the end of State Route 180 you've gone about 0.1 miles too far</i>	



Brasstown Bald Hiwassee, GA 30546

Additional Information:

Brasstown Bald rises 4,784 feet above sea level and its peak looms half a mile above the surrounding valleys. The observation deck offers a breathtaking view of the mountains' scenic vistas, which sweep a four state area, making it a popular visitor attraction in the North Georgia Mountains. On clear days in late September and October, it's even possible to see the skyline of Atlanta.

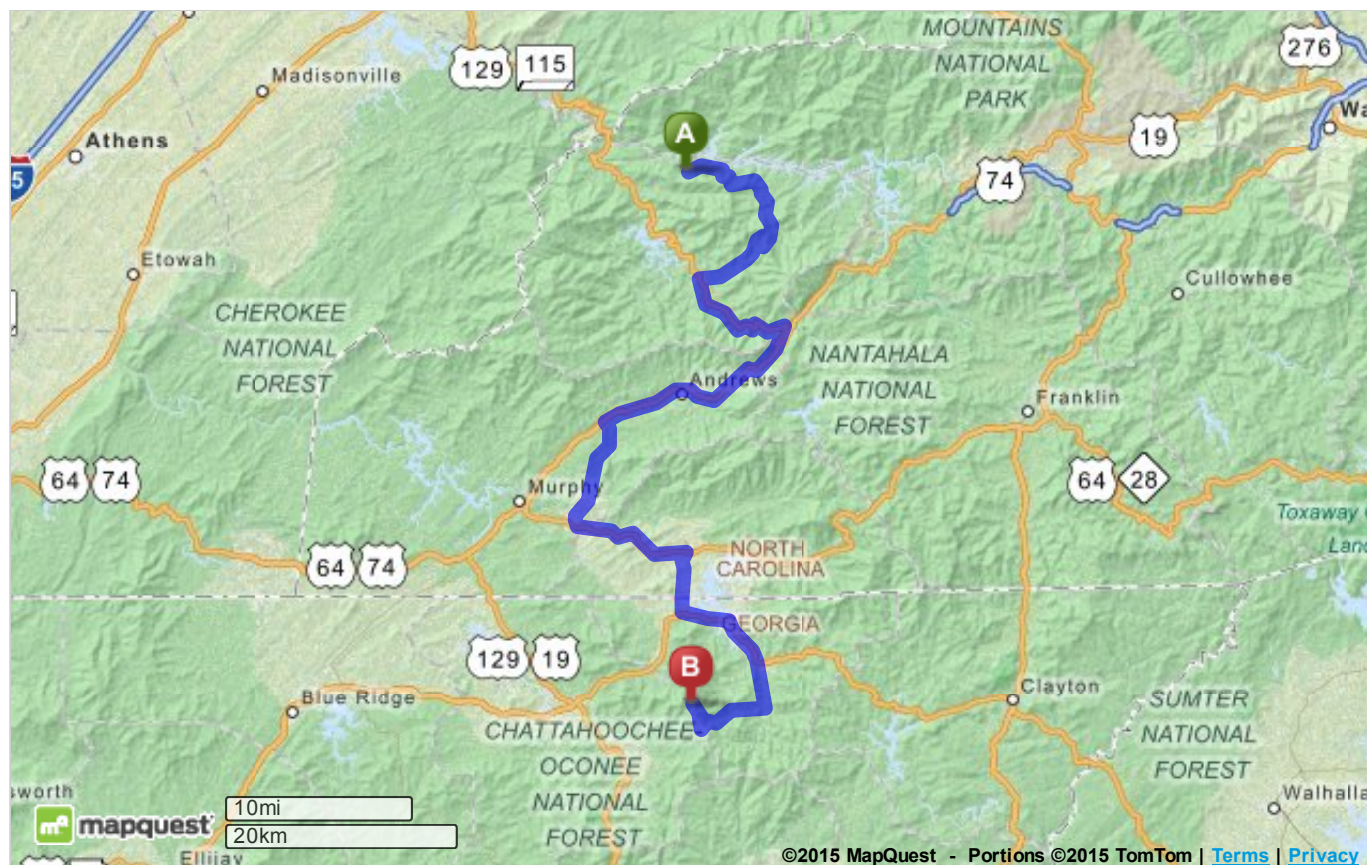
Suggested Restuarants:

Brothers At Willow Ranch
6223 Hwy 76 West
Young Harris, GA 30582
706-379-1272

Saw Mill Place
1150 Pat Haralson Memorial Dr.
Blairsville, GA 30512
706-745-1250

Pappy's Riverside Restaurant
76 Pappy's Plaza
Blairsville, GA 30512
706-835-1333

Total Travel Estimate: **89.02 miles - about 1 hour 58 minutes**



©2015 MapQuest, Inc. Use of directions and maps is subject to the MapQuest Terms of Use. We make no guarantee of the accuracy of their content, road conditions or route usability. You assume all risk of use. [View Terms of Use](#)